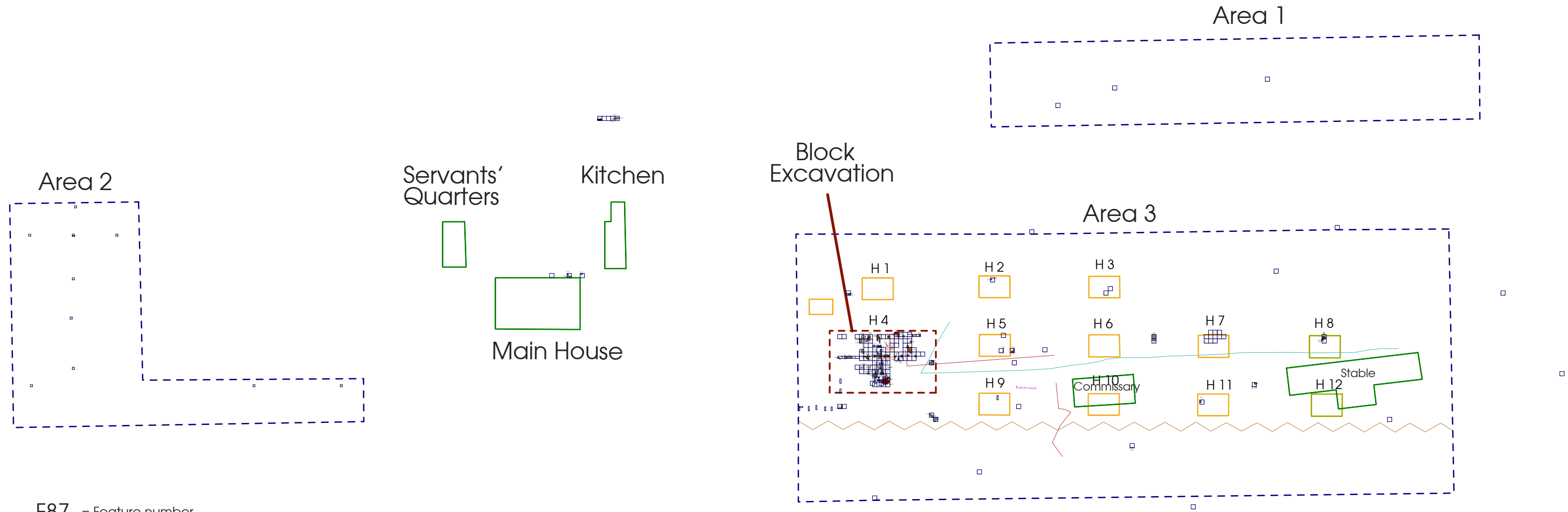










# Middleburg Plantation Site Map



- F87 = Feature number
- N506 E574 = Quadrat ID
-  = Posthole/mold
-  = Hearth
-  = Trash pit
-  = Rubble scatter
-  = Brick
-  = All other features
- - - = Approximate feature outline
- — — = Quadrat outlines
- - - - = 1786 Rail Fence
- - - - - = Footpath visible during 1980s excavation
-  = Structures shown on 1786 plat
-  = Existing structures in 1988

