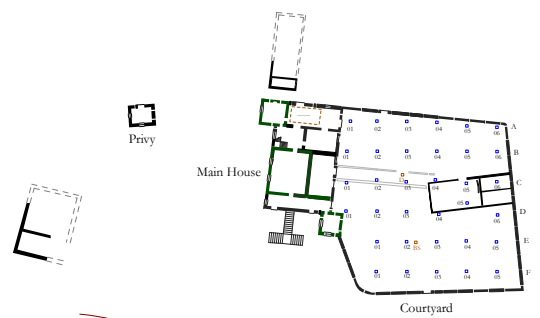


Stewart Castle Main House and Slave Village

Area 2: Slave Village West of Road

Area 3: Slave Village East of Road

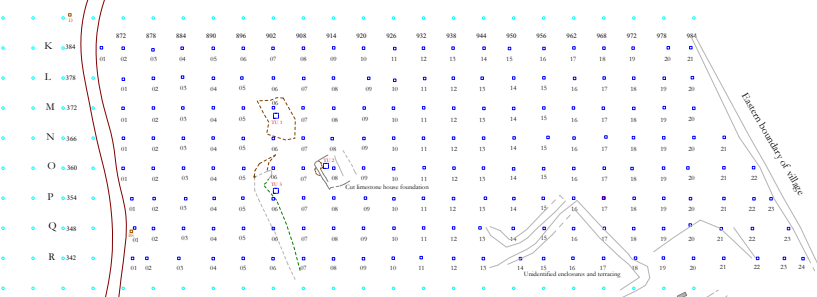
Area 1: Main House Complex



- Excavated shared use pit
- Drain
- Burial pit
- Car limestone wall with parapet
- Excavator ditch
- Main house Phase I construction
- Main house Phase II construction
- Existing road
- Stone terrace

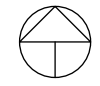
* Architectural components of the main house complex are based on Steven Panning's measured drawings published in 1996.

Existing Road



- Excavated shared use pit
- Drain
- Burial pit
- Excavated shared use pit
- Tree unit
- Top of earthen terrace
- Stone base of earthen terrace
- Limestone rubble wall
- Stone wall
- Existing road
- Gate

* This map represents a small percentage of the actual landscape features at the village. Limited visibility affected Total Station mapping.



DAACS
www.daacs.org
Created by: Leslie Cooper
Date: September 2007